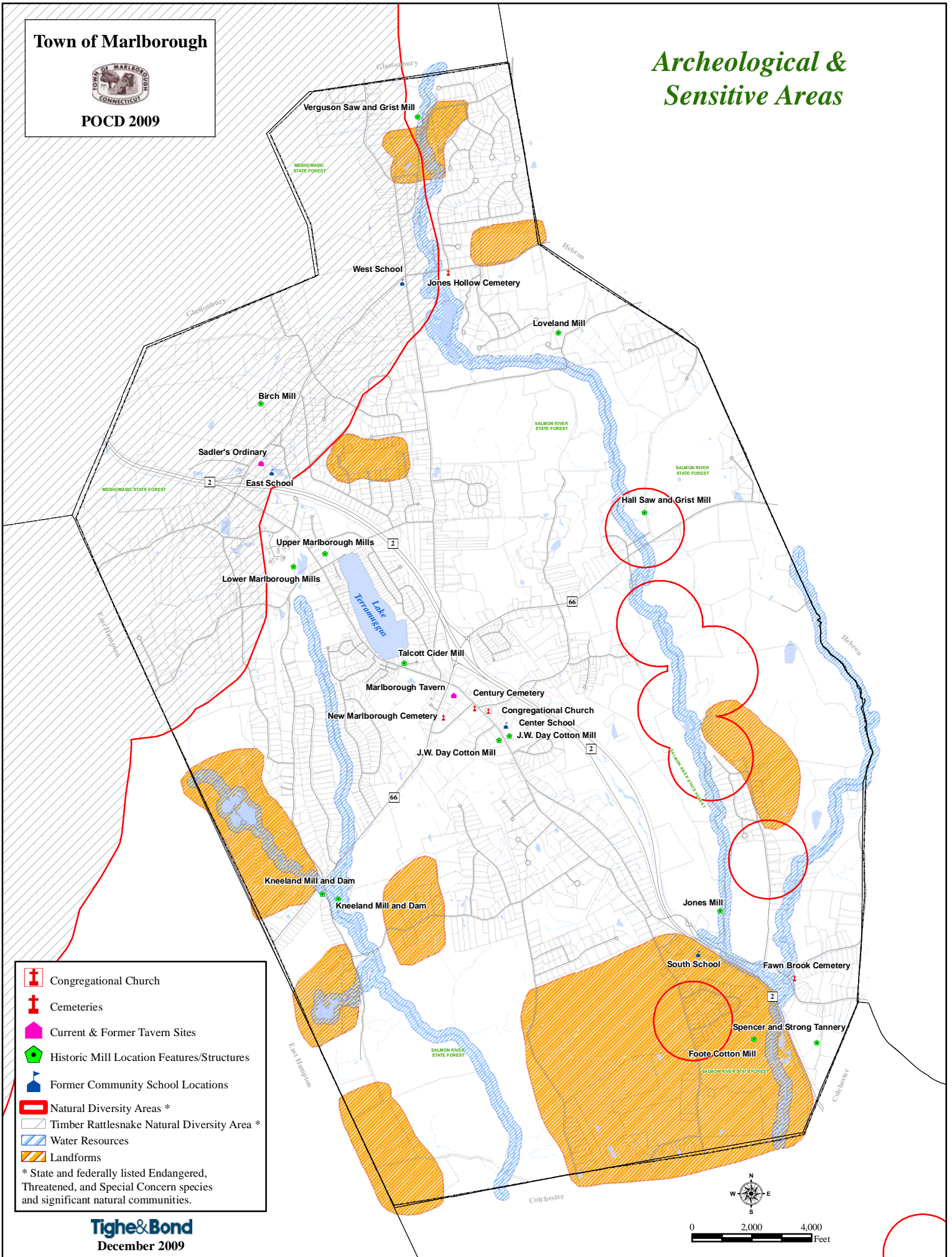











**Town of Marlborough**



**POCD 2009**

*Archeological & Sensitive Areas*



-  Congregational Church
  -  Cemeteries
  -  Current & Former Tavern Sites
  -  Historic Mill Location Features/Structures
  -  Former Community School Locations
  -  Natural Diversity Areas \*
  -  Timber Rattlesnake Natural Diversity Area \*
  -  Water Resources
  -  Landforms
- \* State and federally listed Endangered, Threatened, and Special Concern species and significant natural communities.

**Tighe & Bond**  
December 2009

